
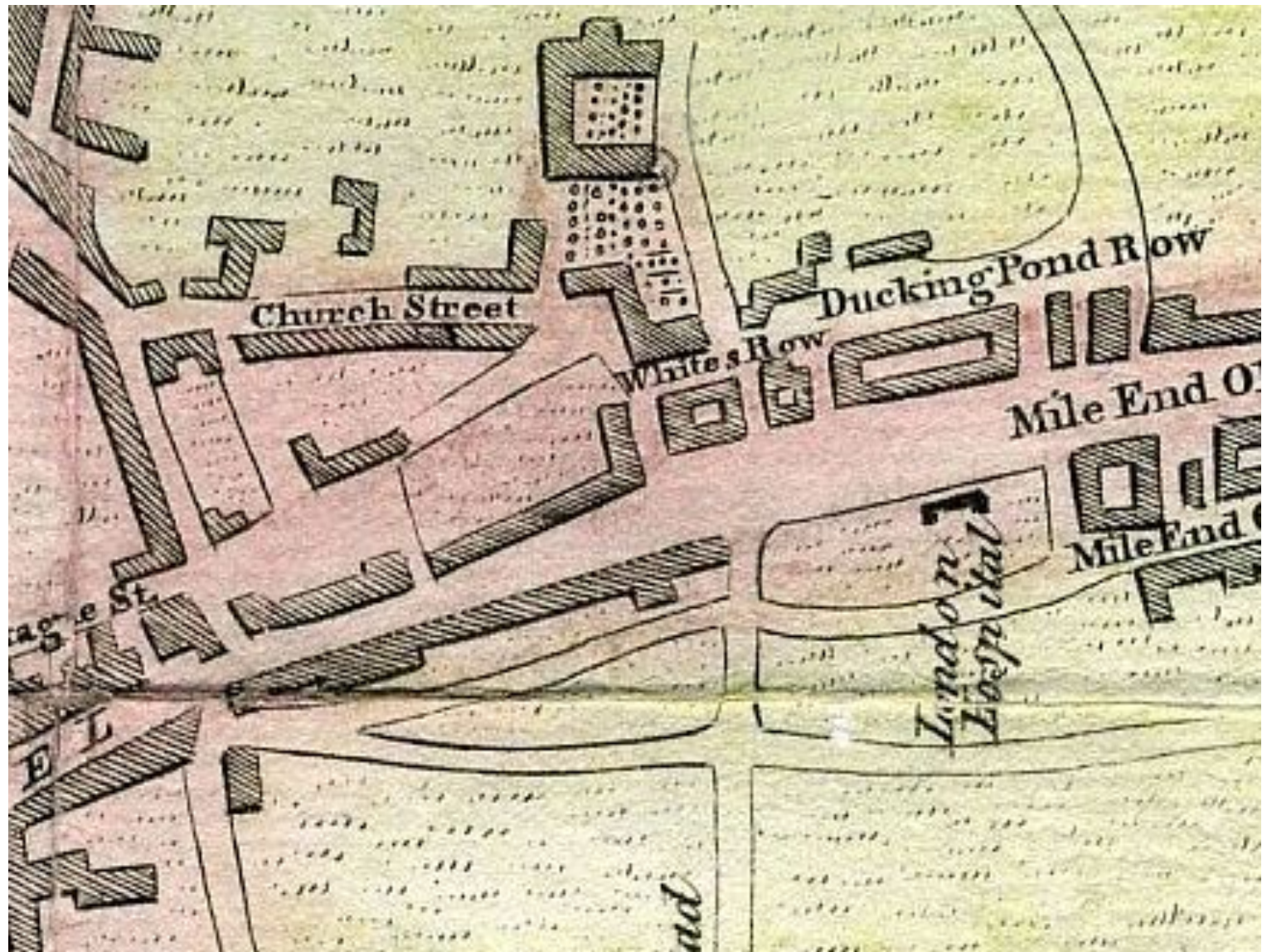


A History of Bucks Row



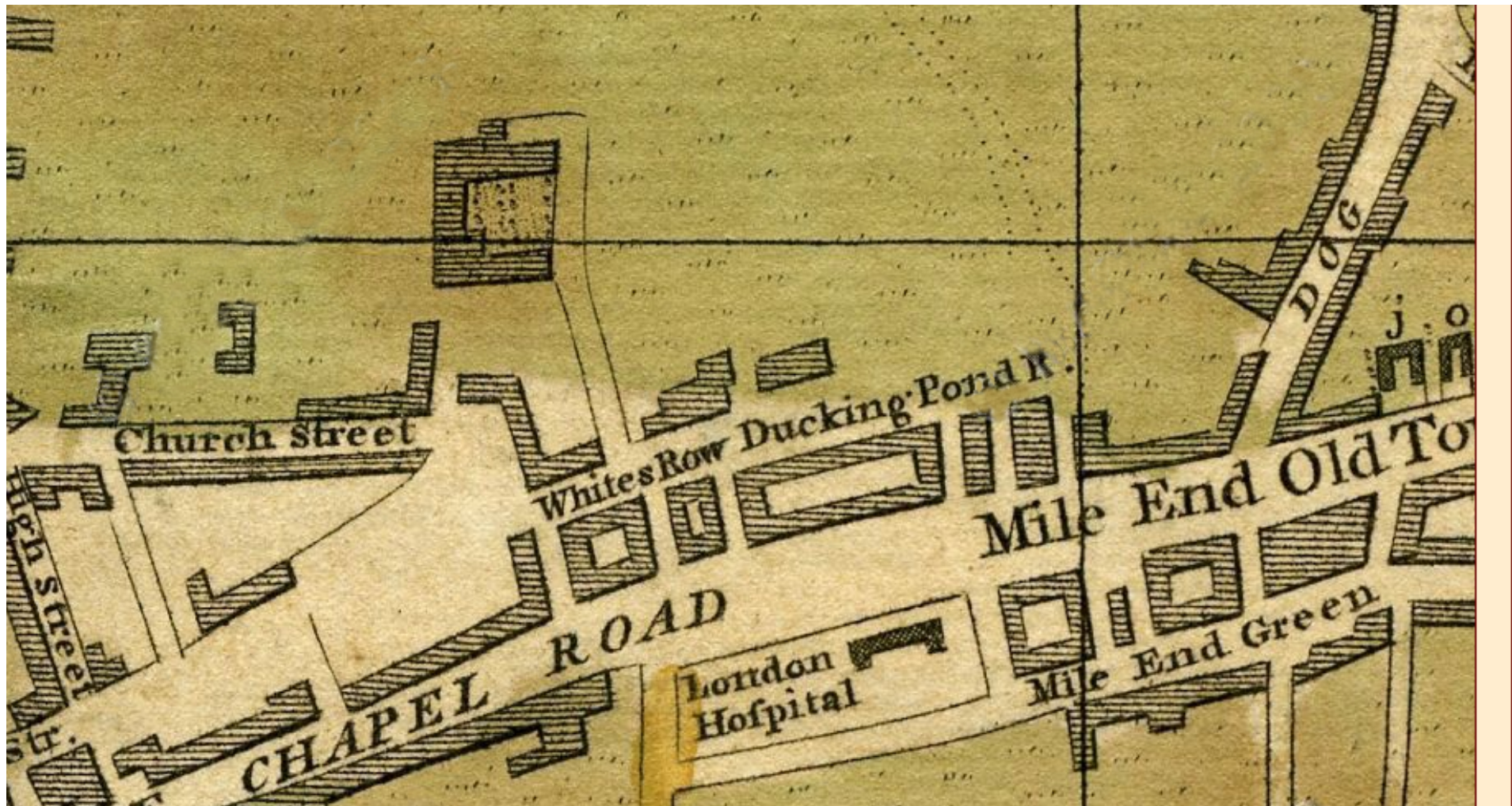


Uncredited
map of the
cities of
London and
Westminster
1767



Dacey 1765/89



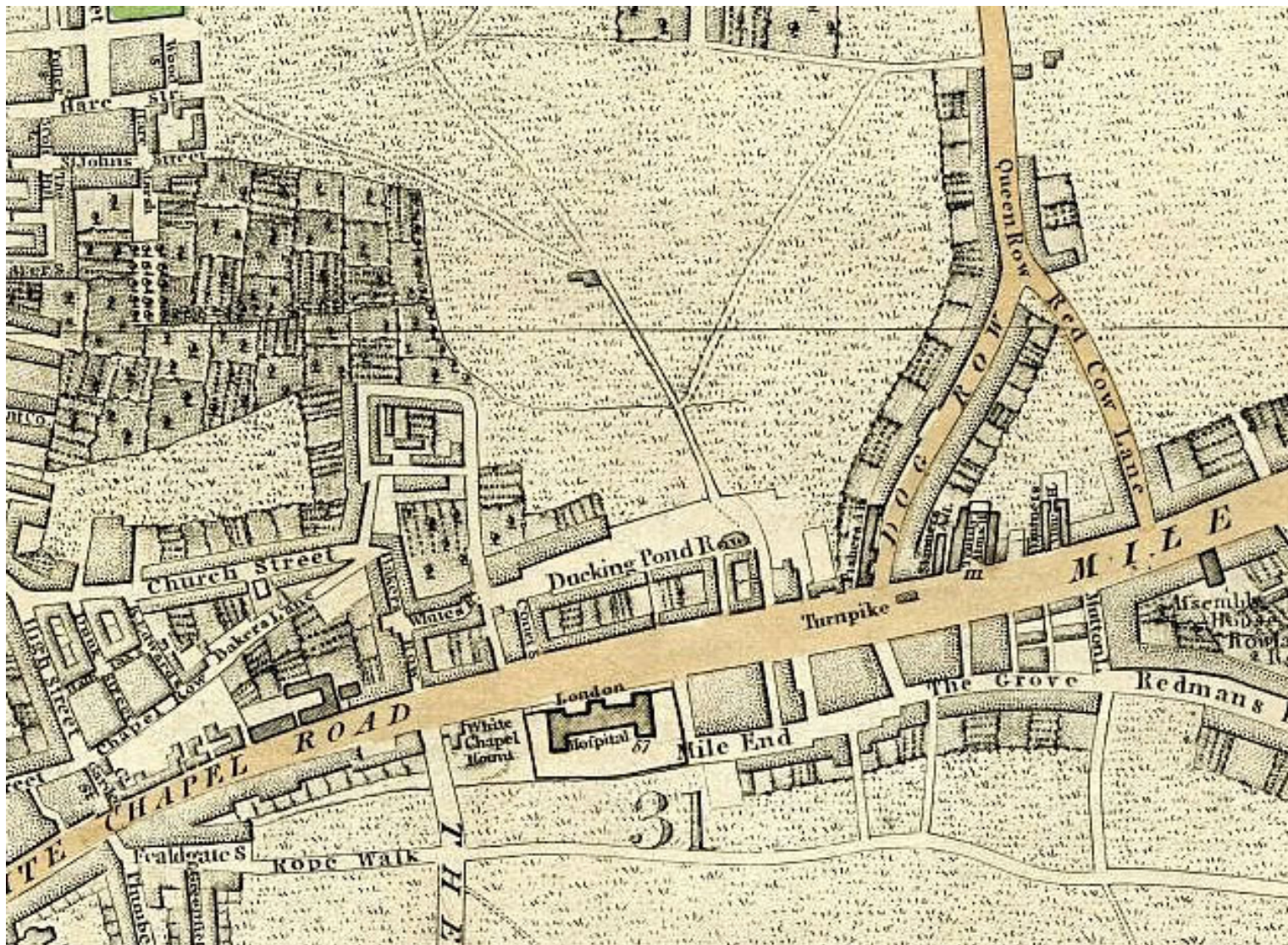


Bowles 1775

Needle 1791

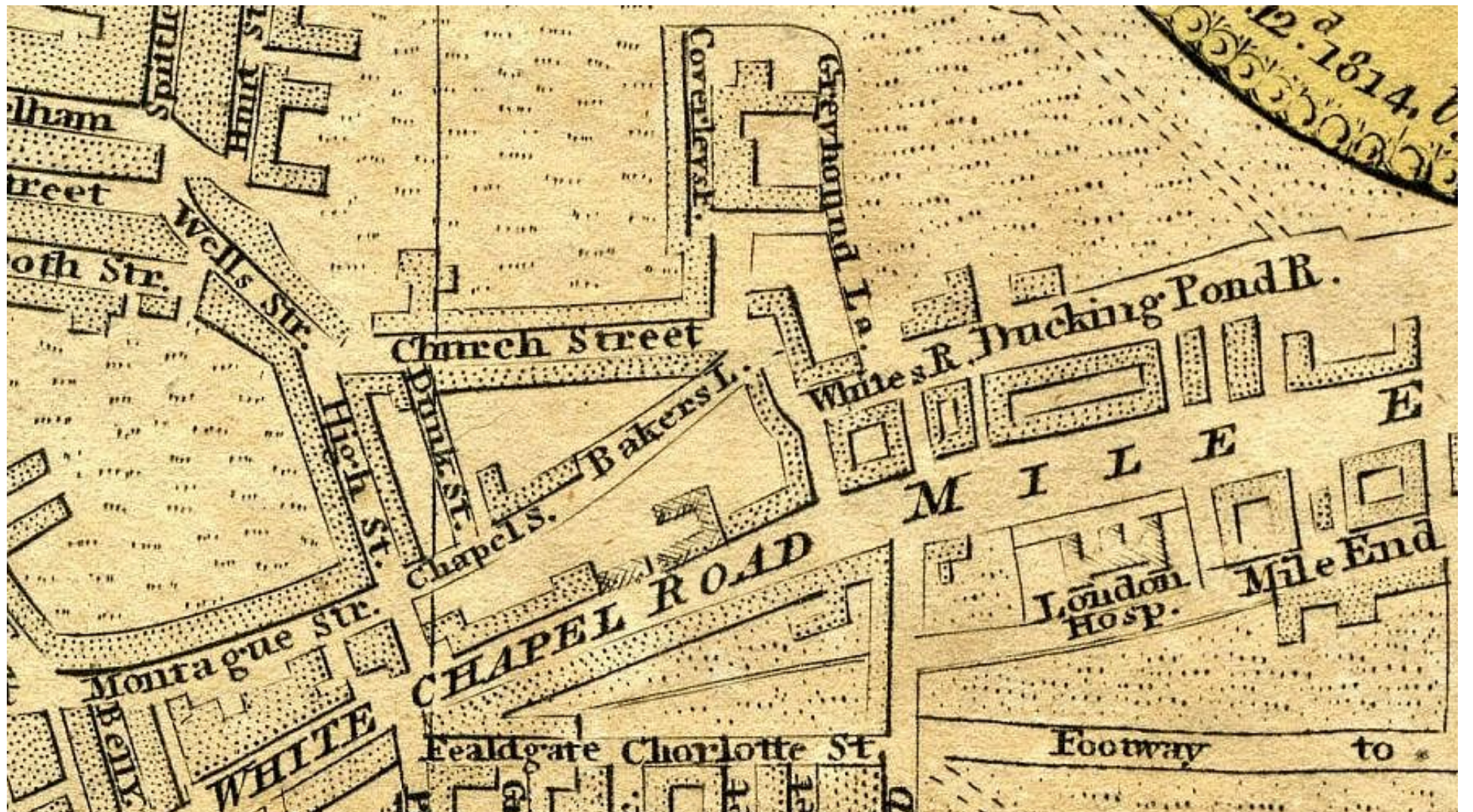


Carey
1795



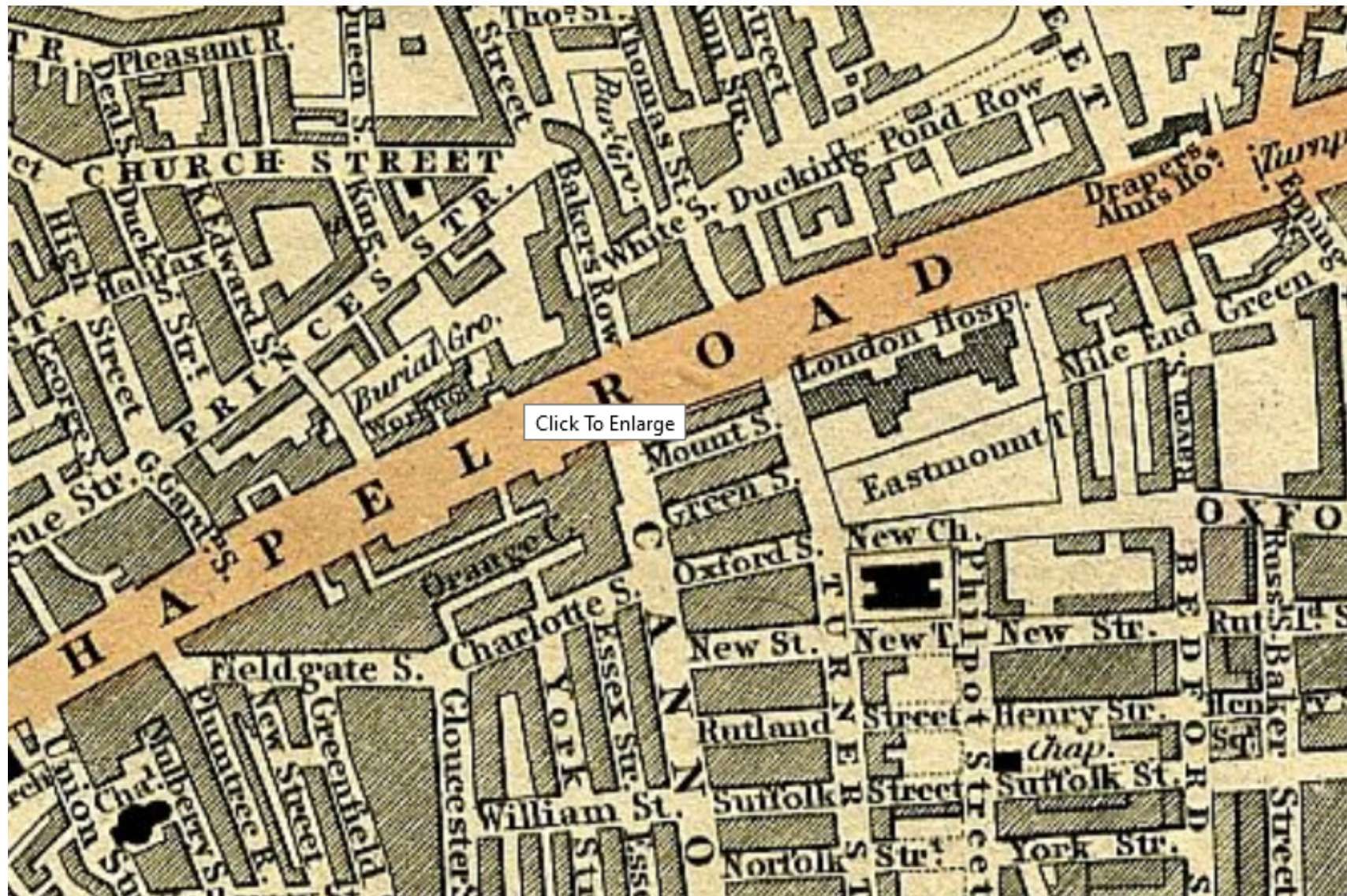
Mogg
1803





Strangers 1814

Cruchley
1827



Click To Enlarge



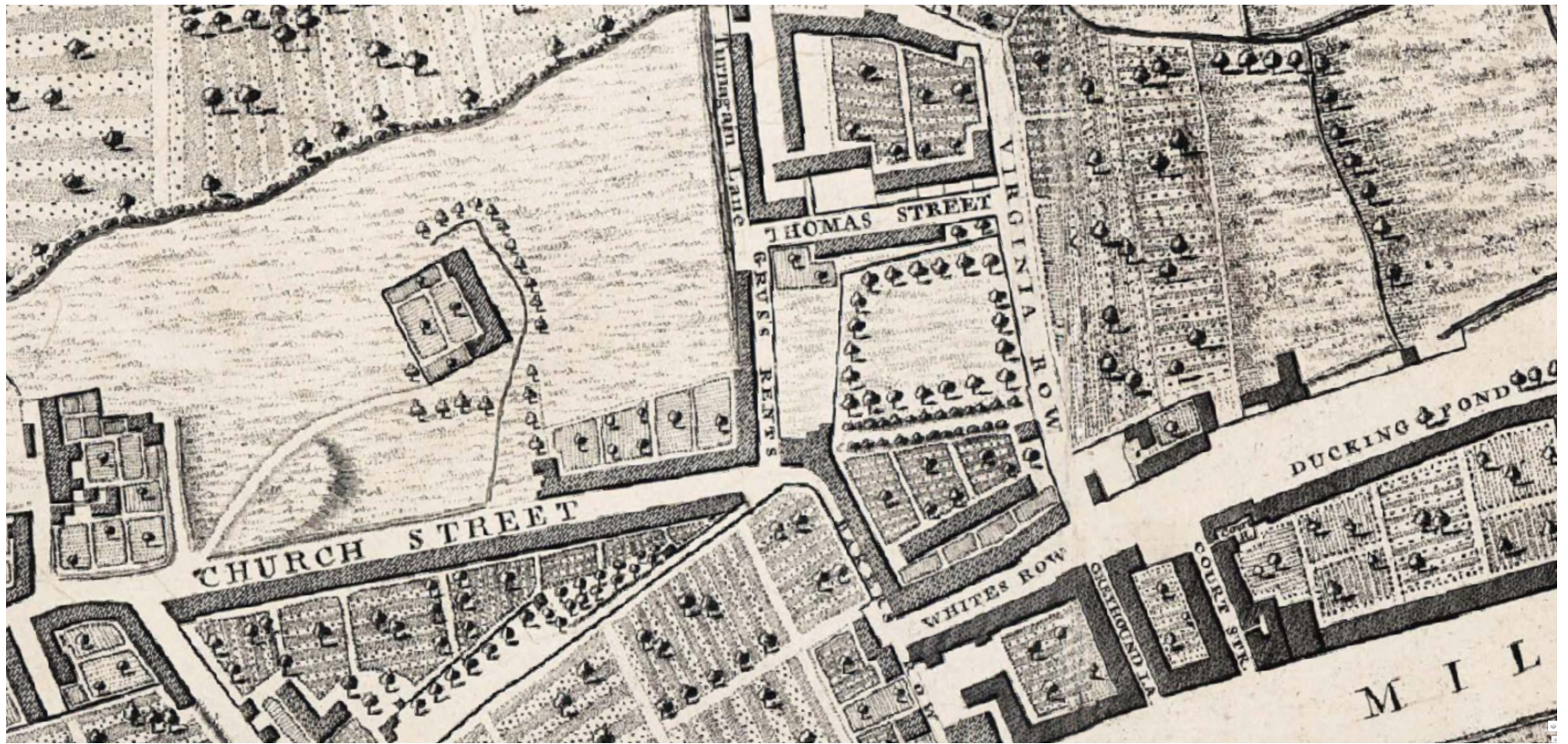
Smith 1830

Cross
1844



Cross
1850



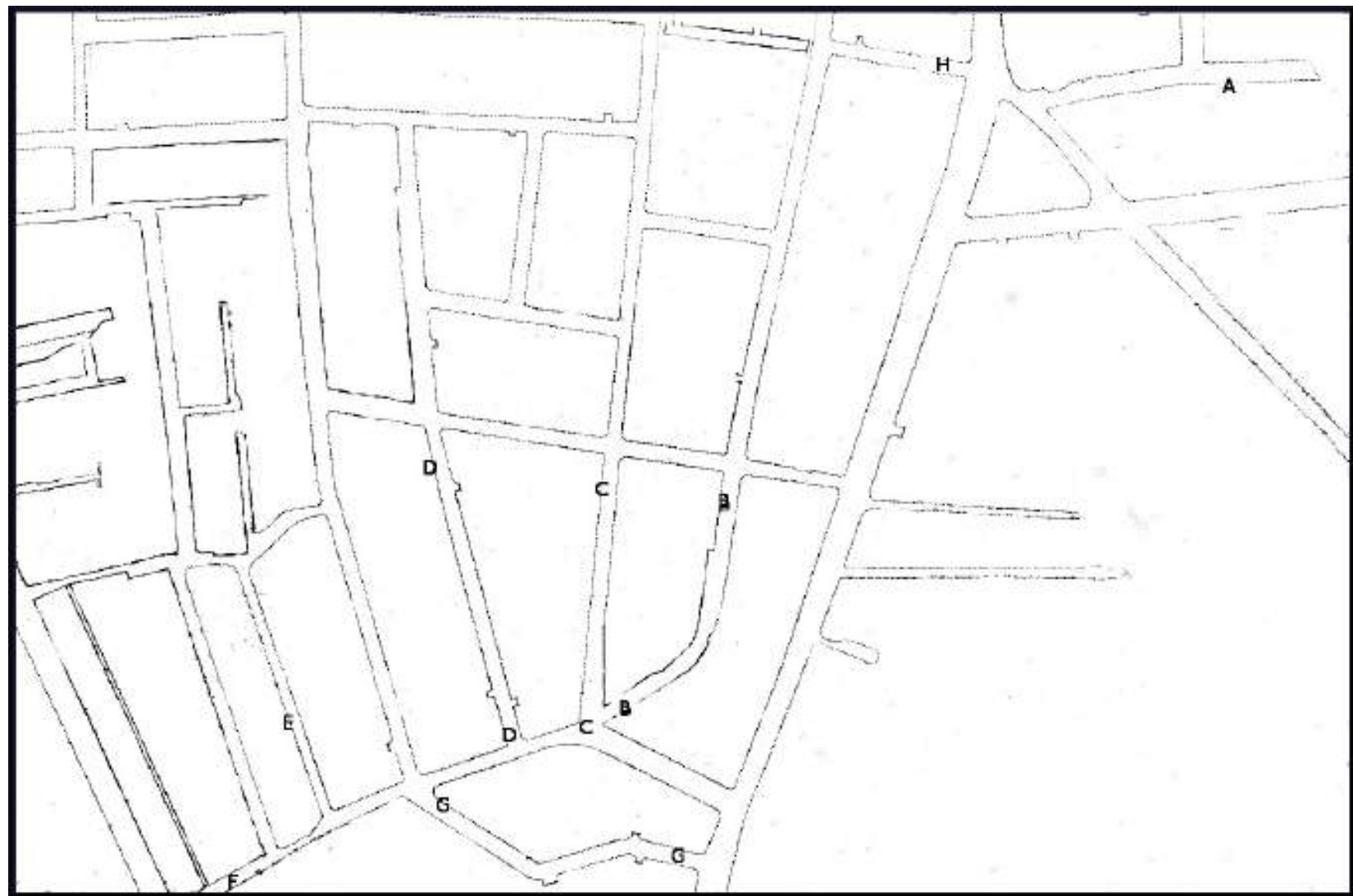


Rocque 1846

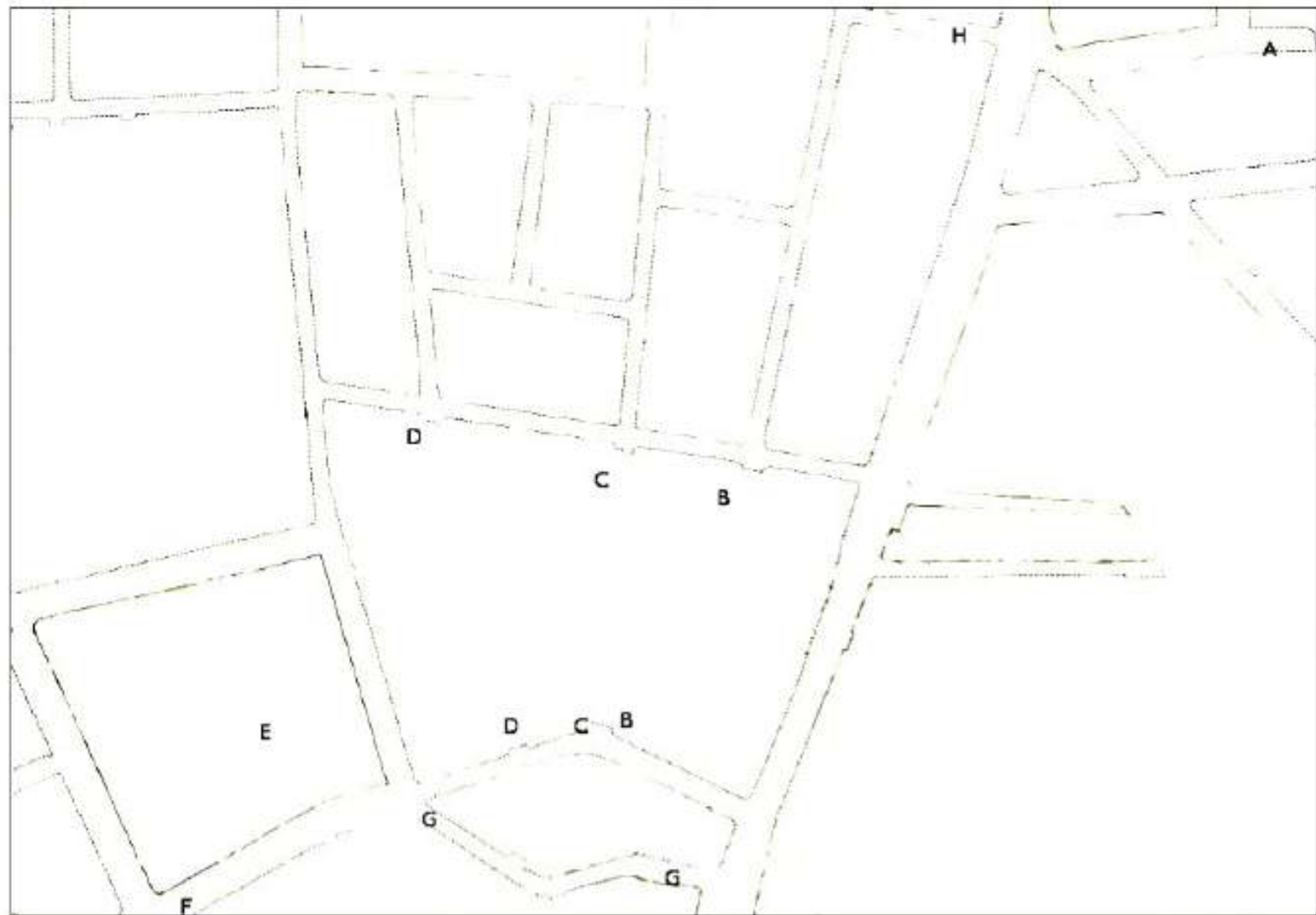
Rocque 1856



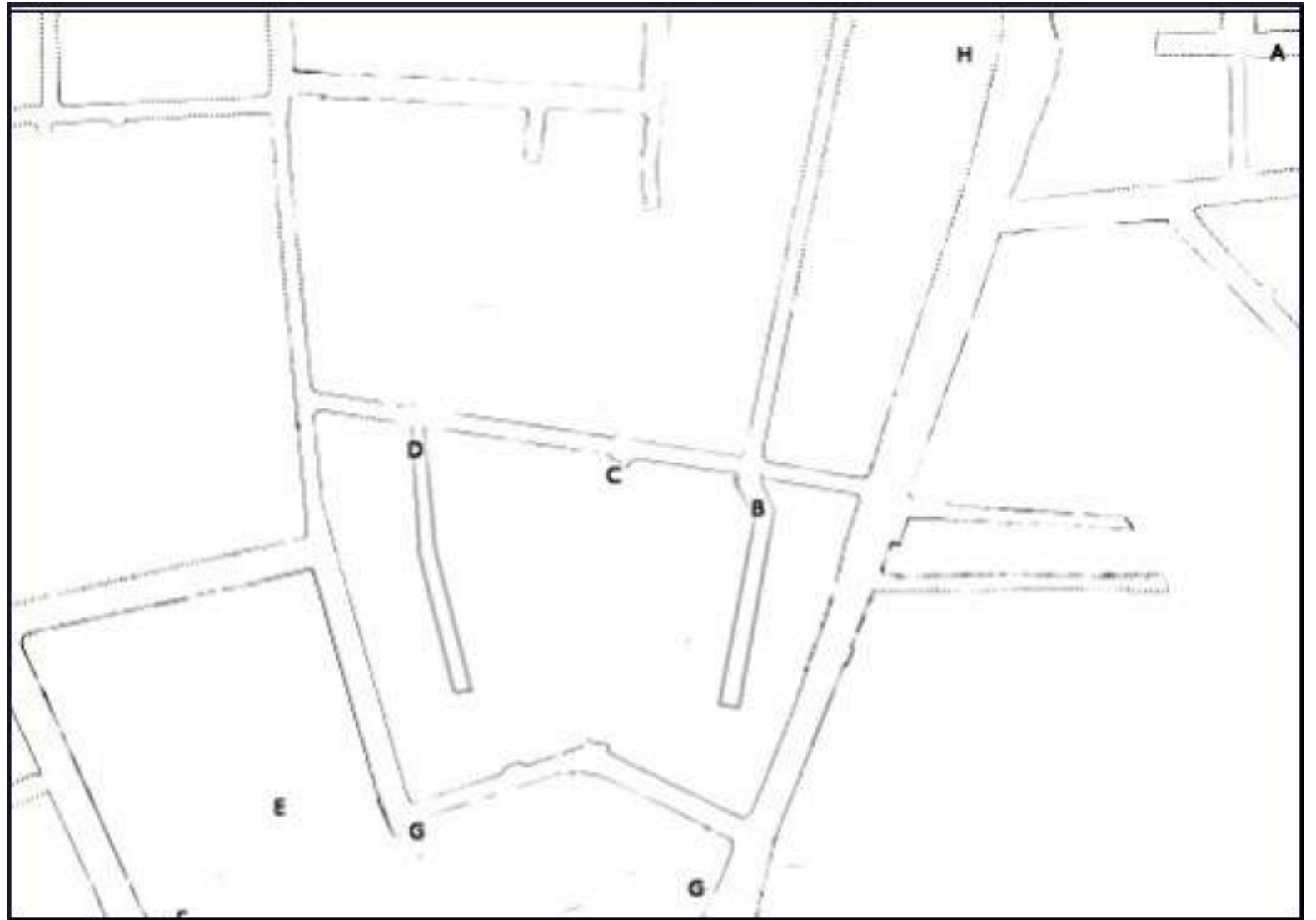
1890



1964



2017



Bath Street
2018



Site of Winthrop
Street 2018



Essex Wharf
late 20
Century



Bucks Row
looking west
Late 20
Century



Site of
John
Street



Winthrop Street
looking east
Late 20th Century



Site of Queen
Ann Street



Site of
Cross
Street



